

Key

NAME: \_\_\_\_\_

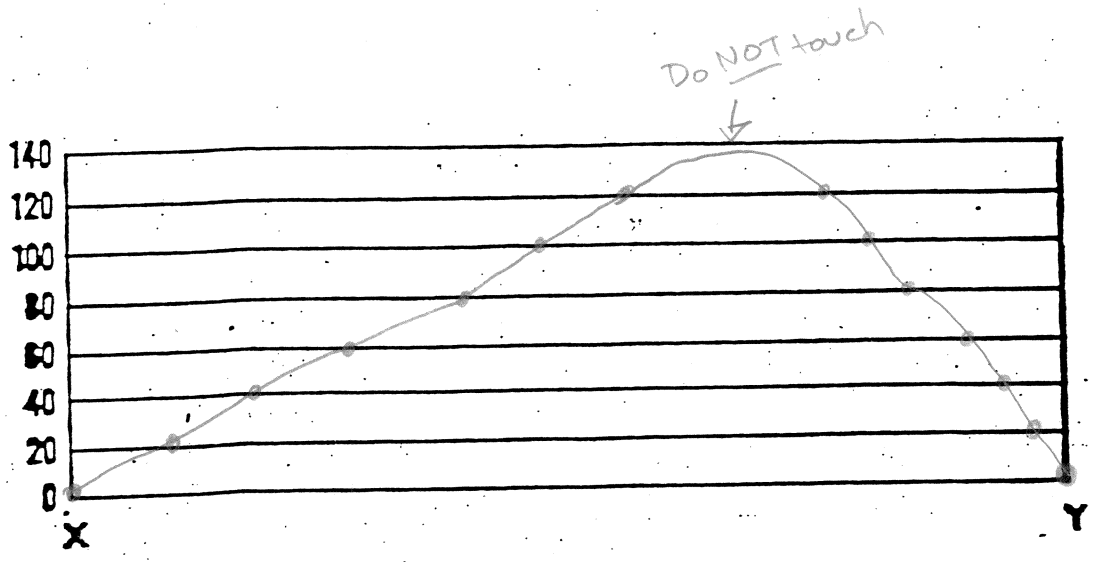
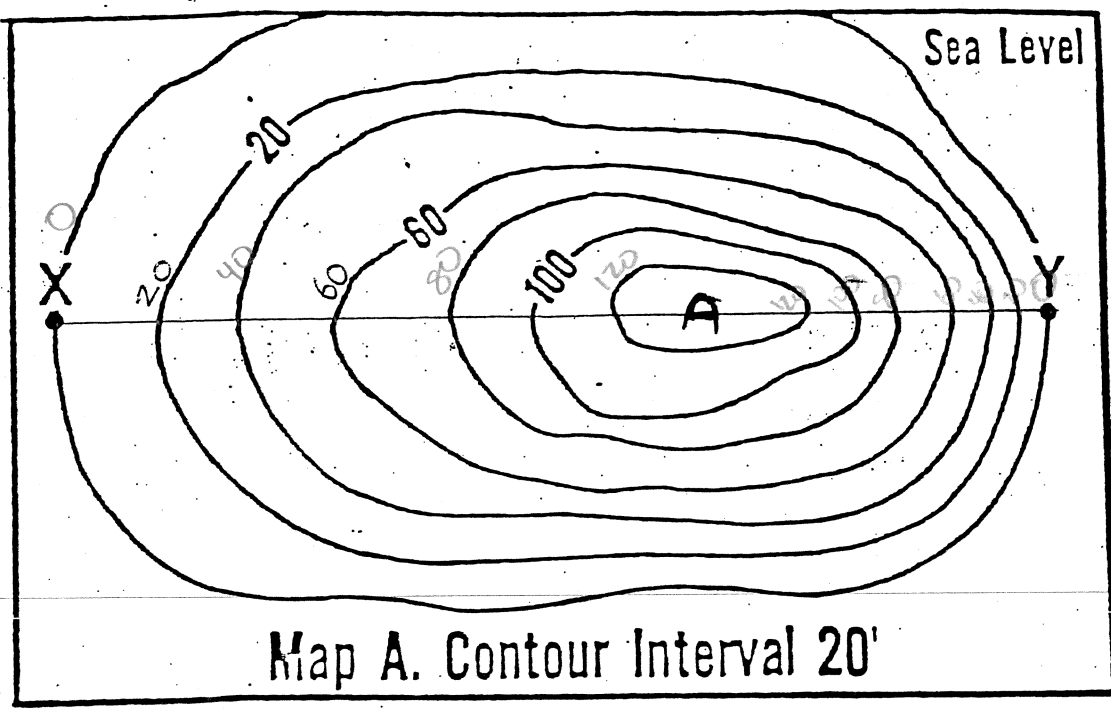
PERIOD: \_\_\_\_\_

DATE: \_\_\_\_\_

GRADE - EARTH SCIENCE

# CONSTRUCTING PROFILE MAPS

**DIRECTIONS:** Construct profile maps for Map A and Map B.  
Label all contour lines above the A-B cross section.

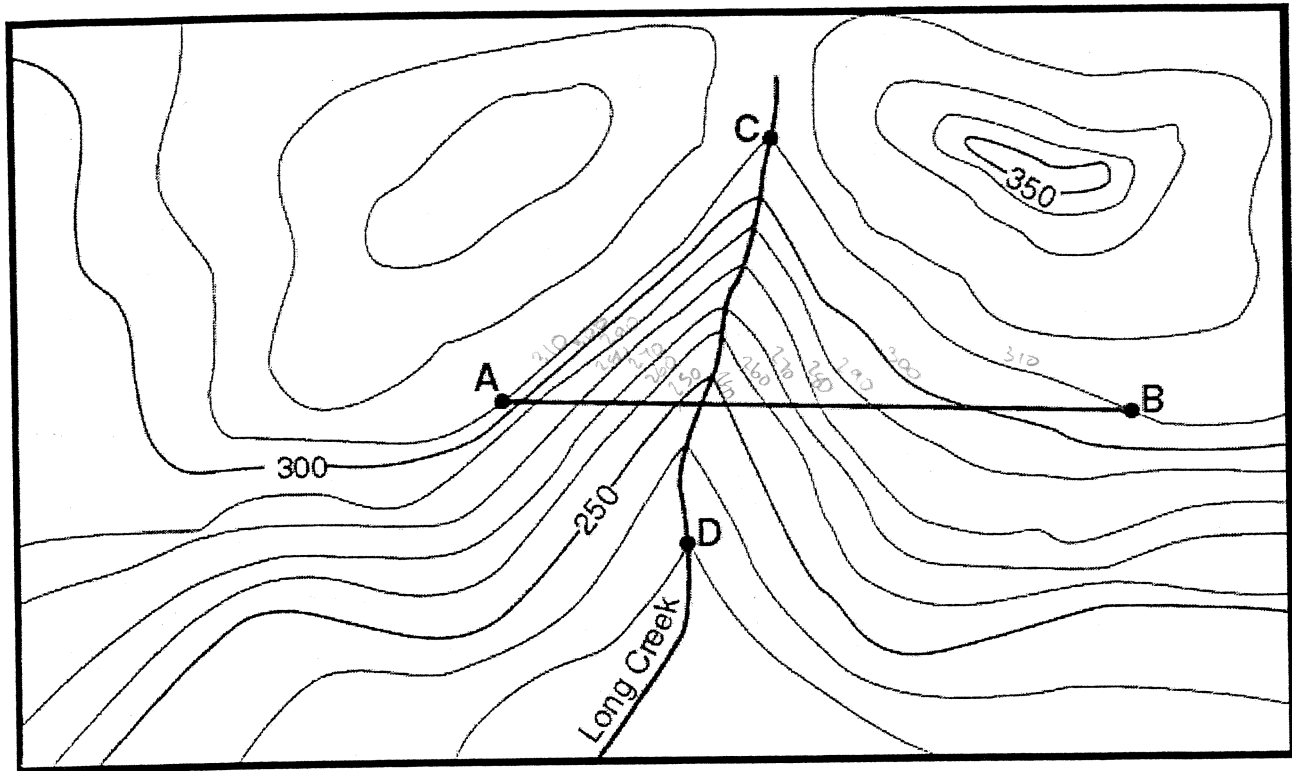


Key

Name \_\_\_\_\_

Date \_\_\_\_\_

Pd. \_\_\_\_\_



Contour interval = 10 meters

0 1 2 kilometers



Profile Along Line AB

